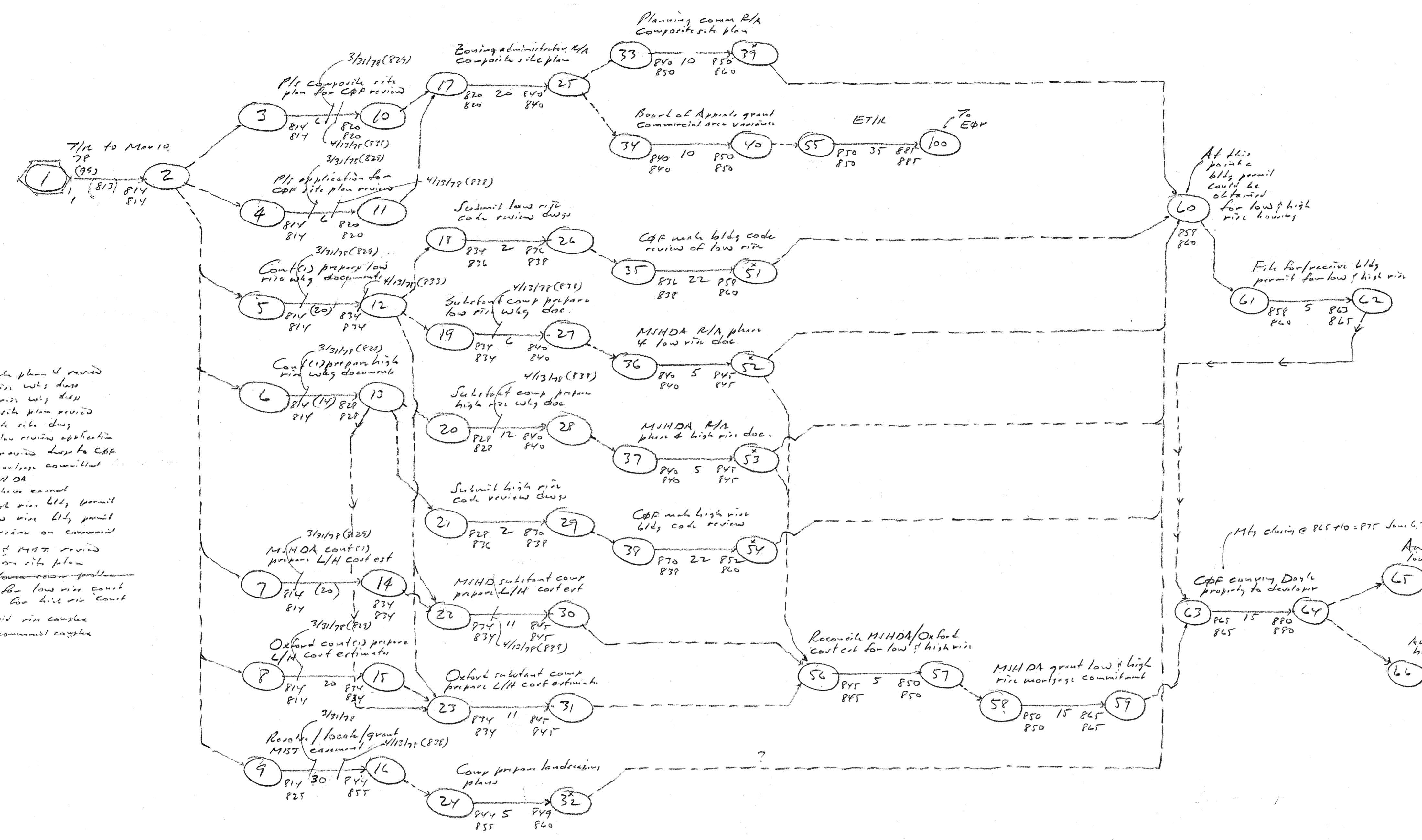


Ed Kleinman
3/10/78

- Leonty list
- MSHDA make plans & revised
 - Comp low rise wty docs
 - Comp high rise wty docs
 - CAF make site plan revised
 - M/C composite site docs
 - M/C site plan revised application
 - M/C code review done to CAF
 - Obtain mortgage commitment from MSHDA
 - Obtain plans permit
 - Obtain high rise ldy permit
 - Obtain low rise ldy permit
 - Obtain variance on commitment
 - Obtain CP of MSHDA revised
 - Document on site plan
 - Reschedule - review problem
 - AWC/CT for low rise court
 - AWC/CT for high rise court
 - Design mid rise garage
 - Design communal complex



At this point a ldy permit could be obtained for low & high rise housing

File for/ receive ldy permit for low & high rise housing

ET/A
T-EP

At this point construction could begin

Jan. 20, 78

Some low rise units available by Sept or Oct

Abbreviation
L/H Low & high rise
P/S Prepare & submit
M/S Michigan Bell Telephone
R/A Review & approve
ET/A End time restriction

MONITORING RECORD			ISSUE RECORD	
DATE	DATE	DATE	ISSUE No.	DATE
4/2/78			1	Mar 10 78

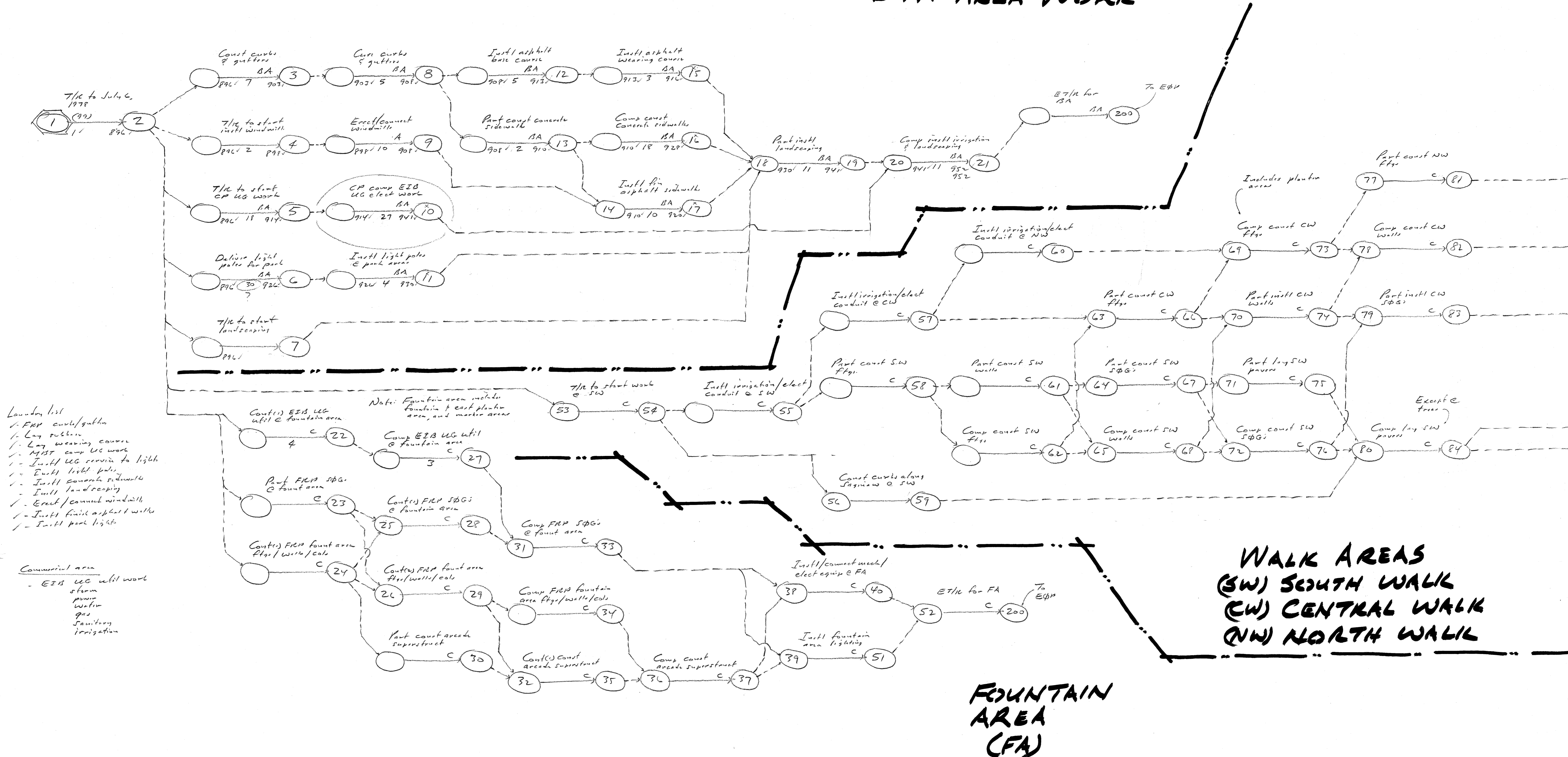
Resident No. No.
41 46
42 47
43 48
44 49
45 50

LN 1
HN 69
EP 100

NETWORK MODEL FOR
FRONT END WORK ON DOYLE
HOUSING - FLINT, MICHIGAN
DOWNTOWN IMPROVEMENT
PROGRAM

#030
RALPH J. STEPHENSON, P.E.
15064 WARWICK ROAD
DETROIT, MICHIGAN 48223
CONSULTANT PH 273-5026

B & A AREA WORK



- Landscaping list**
- FRP curbs/gutters
 - Lay rubber
 - Lay wearing course
 - HST camp UC work
 - Instl UC curbs to light
 - Instl light poles
 - Instl concrete sidewalks
 - Instl landscaping
 - Erect/concrete windmill
 - Instl finish asphalt walks
 - Instl park lights

- Commercial area**
- ESB UC util work
 - storm
 - power
 - water
 - gas
 - sanitary
 - irrigation

WALK AREAS
 (SW) SOUTH WALK
 (CW) CENTRAL WALK
 (NW) NORTH WALK

FOUNTAIN AREA (FA)

- Special Abbreviations**
- T/R Time restraint
 - B Area B
 - A Area A
 - ET/B Excavate, instl, back fill
 - CP Consumer Power
 - CW Central walk
 - SW South walk
 - NW North walk
 - C Commercial area
 - FA Fountain area
 - ET/R End time restraint
 - EBP End of project
 - UC Under ground

MONITORING RECORD			ISSUE RECORD	
DATE	DATE	DATE	ISSUE No.	DATE
			1	JUL 5, 77

Reserved Node Nos.
 41 46
 42 47
 43 48
 44 49
 45 50

LN 1
 HN 87

75:56

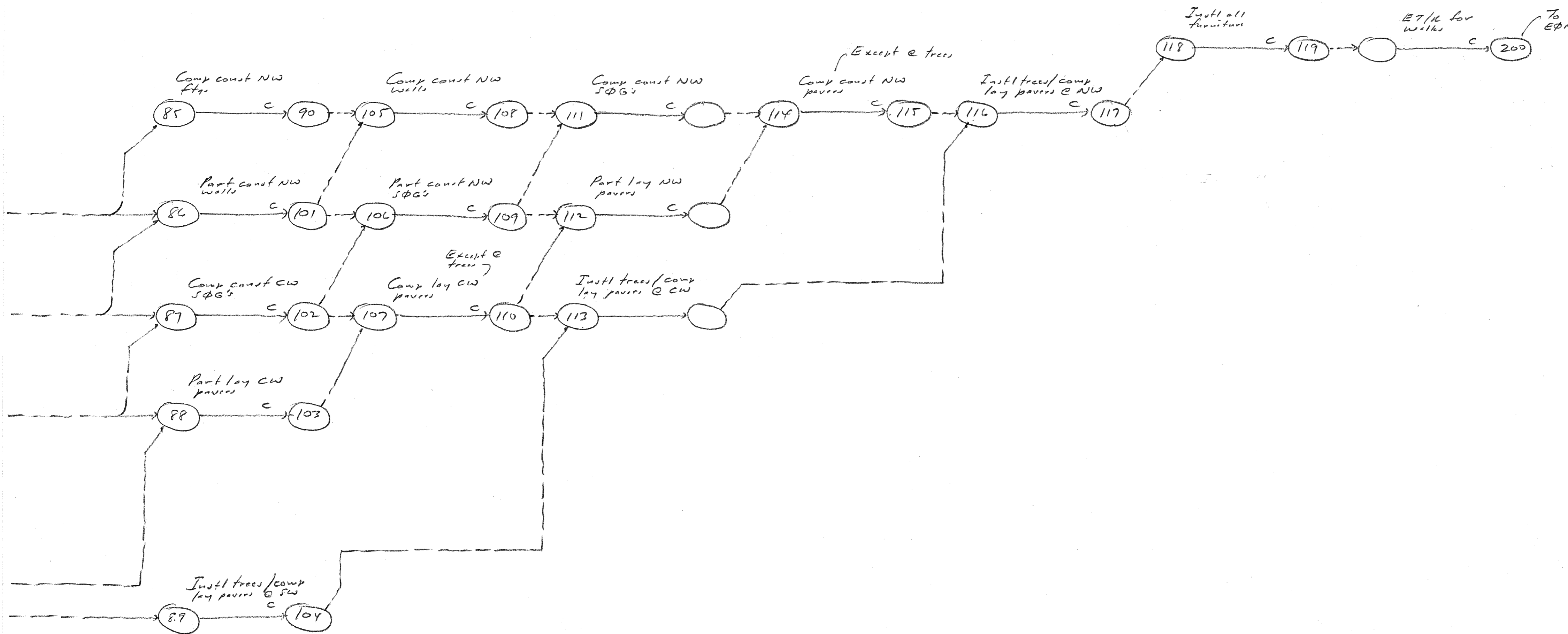
**NETWORK MODEL FOR
 DOYLE PROJECT - FLINT
 DOWNTOWN IMPROVEMENT
 PROGRAM - FLINT, MICHIGAN**

#035

RALPH J. STEPHENSON, P.E.
 15064 WARWICK ROAD
 DETROIT, MICHIGAN 48223
 CONSULTANT PH 273-5026

28

WALK AREAS (SW, CW, NW)



75:56

MONITORING RECORD			ISSUE RECORD	
DATE	DATE	DATE	ISSUE No.	DATE
			1	Jul 5, 78

Revised Node Nos.

- 91 96
- 92 97
- 93 98
- 94 99
- 95 100

LN 85
 HN 119
 EPR 200

NETWORK MODEL FOR
 DOYLE PROJECT - FLINT
 DOWNTOWN IMPROVEMENT
 PROGRAM - FLINT, MICHIGAN

#036

RALPH J. STEPHENSON, P.E.
 15064 WARWICK ROAD
 DETROIT, MICHIGAN 48223
 CONSULTANT PH 273-5026

29